

**Key:**

- ▲ BGS Borehole Record
- ▲ Groundwater Abstraction
- ▲ GI Locations
- Ince AGI
- Trenchless Crossing
- Open-cut trench Crossings
- Construction Envelope
- Localised Compound
- Indicative alignment of the Ince AGI to Stanlow AGI Pipeline
- Environment Agency Designated Main Rivers
- Watercourses
- NVC Vegetation
- NVC Vegetation Line
- Newbuild Infrastructure Boundary
- Radius of Influence
- Cheshire West Conservation Areas
- Local Wildlife Site Cheshire

SCALE: 1:5,000

0 25 50 100 150 200 Metres

Contains OS data © Crown Copyright and database right 2020

## HyNet North West

PROJECT TITLE  
**HyNet Carbon Dioxide Pipeline DCO**

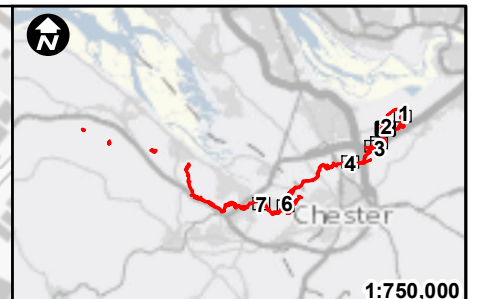
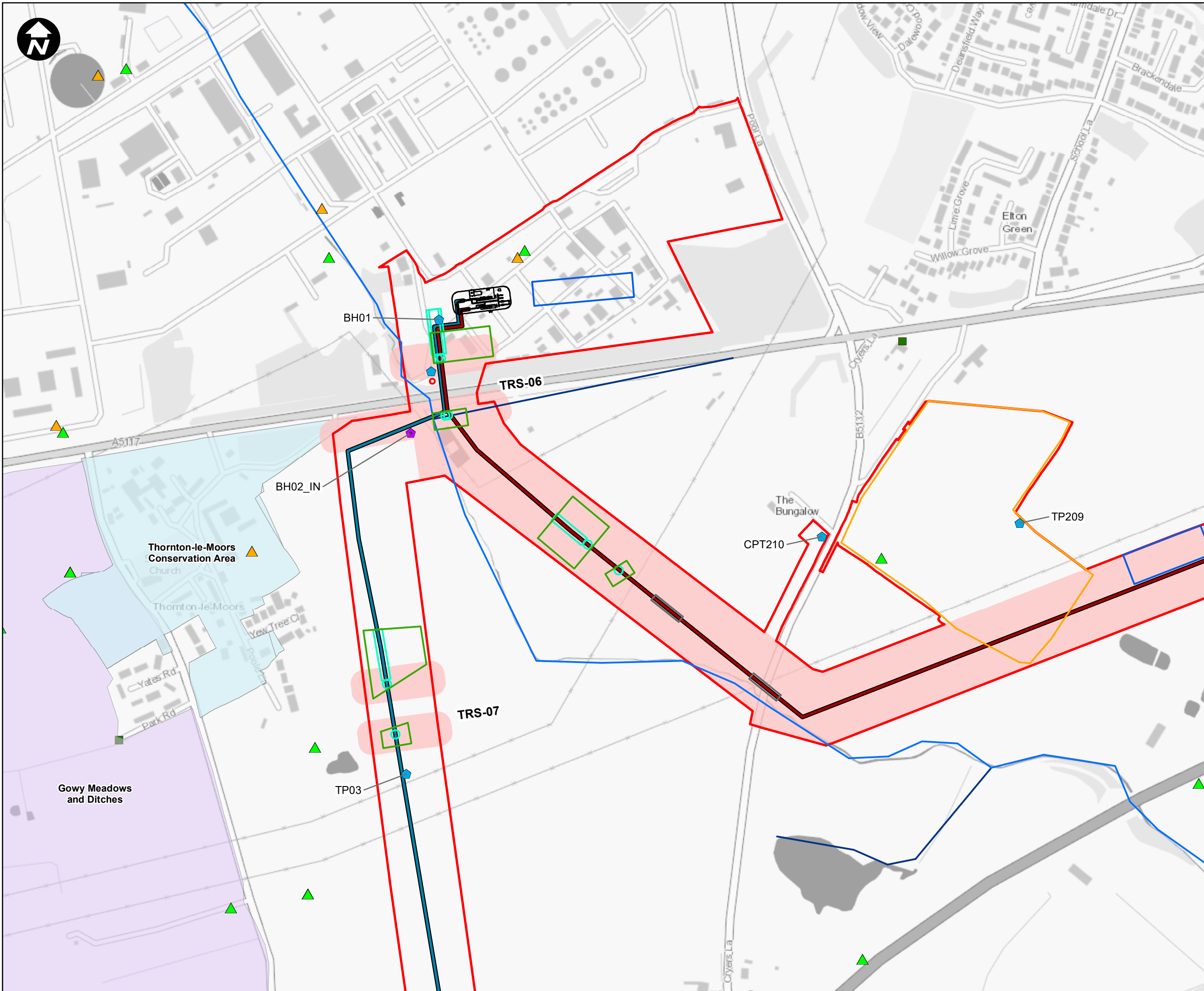
DRAWING TITLE  
Figure 18-3  
Radii of Influence  
Sheet 1 of 7

DRAWING STATUS  
FOR DESIGN CHANGE REQUEST 1

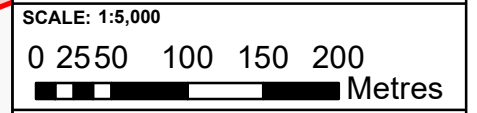
DRAWN	CHECKED	APPROVED	AUTHORISED
KD	JH	EI	MT
SCALE @ A3 SIZE		DATE	REVISION
1:5,000		22/03/2023	B

DRAWING NUMBER  
EN070007-APP-ES-18.3-Sheet 1





- Key:**
- ▲ BGS Borehole Record
  - ▲ Groundwater Abstraction
  - GI Locations
  - GI Groundwater Monitoring Borehole
  - Stanlow AGI
  - Trenchless Crossing
  - Construction Large Compound
  - Open-cut trench Crossings
  - Construction Envelope
  - Construction Access – New Access
  - Localised Compound
  - Indicative alignment of the Ince AGI to Stanlow AGI Pipeline
  - Indicative alignment of the Stanlow AGI To Flint AGI Pipeline
  - Environment Agency Designated Main Rivers
  - Watercourses
  - Newbuild Infrastructure Boundary
  - Radius of Influence
  - Cheshire West Conservation Areas
  - Local Wildlife Site Cheshire



Contains OS data © Crown Copyright and database right 2020

# HyNet North West

PROJECT TITLE  
**HyNet Carbon Dioxide Pipeline DCO**

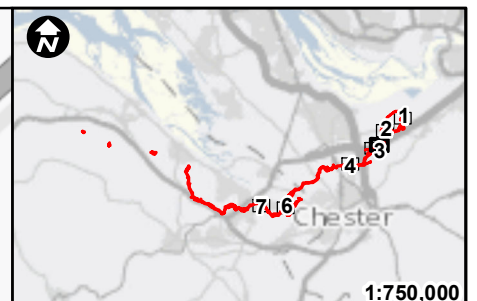
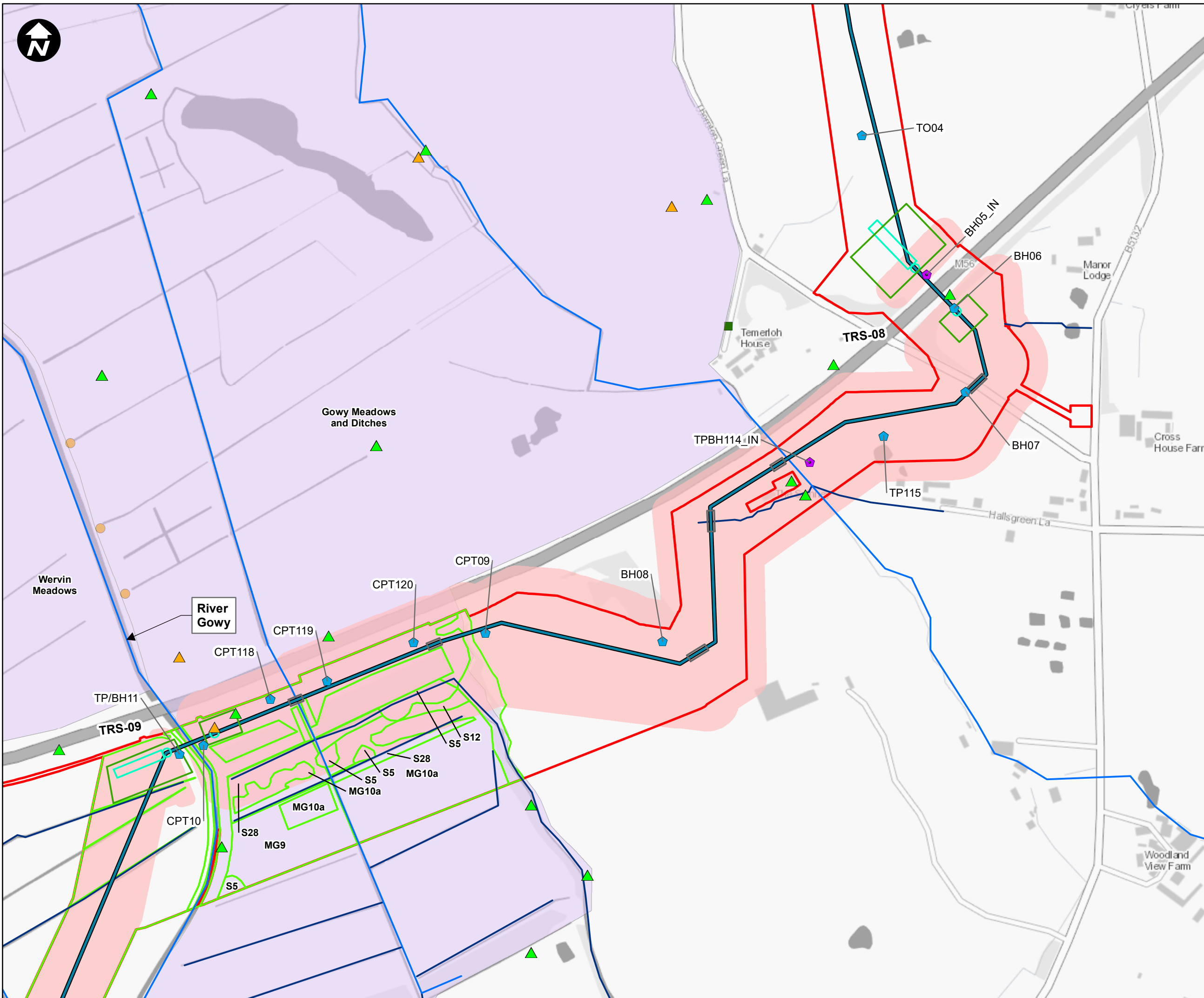
DRAWING TITLE  
Figure 18-3  
Radii of Influence  
Sheet 2 of 7

DRAWING STATUS  
FOR DESIGN CHANGE REQUEST 1

DRAWN KD	CHECKED JH	APPROVED EI	AUTHORISED MT
-------------	---------------	----------------	------------------

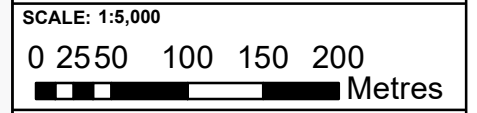
SCALE @ A3 SIZE 1:5,000	DATE 22/03/2023	REVISION B
----------------------------	--------------------	---------------

DRAWING NUMBER  
EN070007-APP-ES-18.3-Sheet 2



**Key:**

- ▲ BGS Borehole Record
- ▲ Groundwater Abstraction
- ◆ GI Locations
- ◆ GI Groundwater Monitoring Borehole
- Trenchless Crossing
- Open-cut trench Crossings
- Construction Envelope
- Indicative alignment of the Stanlow AGI To Flint AGI Pipeline
- Environment Agency Designated Main Rivers
- Watercourses
- NVC Vegetation
- NVC Vegetation Line
- Newbuild Infrastructure Boundary
- Radius of Influence
- Local Wildlife Site Cheshire



Contains OS data © Crown Copyright and database right 2020

# HyNet North West

PROJECT TITLE  
**HyNet Carbon Dioxide Pipeline DCO**

DRAWING TITLE  
Figure 18-3  
Radii of Influence  
Sheet 3 of 7

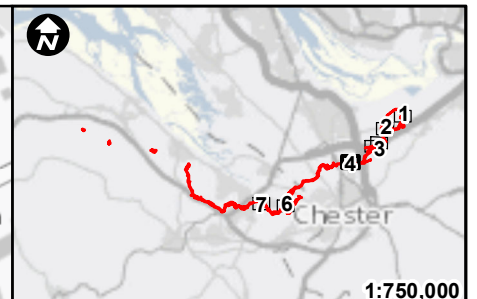
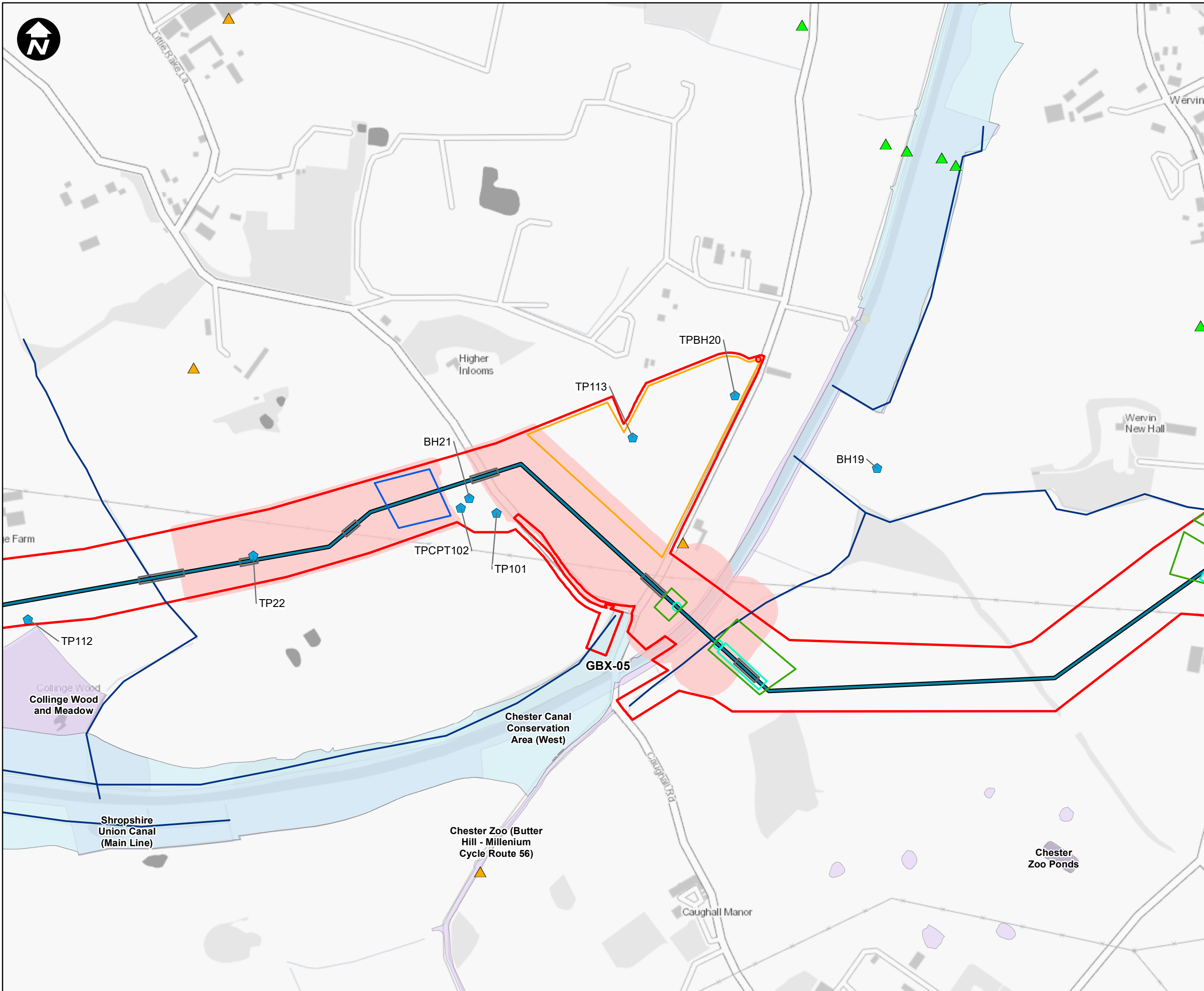
DRAWING STATUS  
FOR DESIGN CHANGE REQUEST 1

DRAWN KD	CHECKED JH	APPROVED EI	AUTHORISED MT
-------------	---------------	----------------	------------------

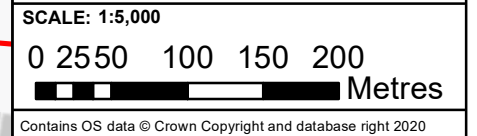
SCALE @ A3 SIZE 1:5,000	DATE 22/03/2023	REVISION B
----------------------------	--------------------	---------------

DRAWING NUMBER  
EN070007-APP-ES-18.3-Sheet 3





- Key:**
- ▲ BGS Borehole Record
  - ▲ Groundwater Abstraction
  - ◆ GI Locations
  - Trenchless Crossing
  - Construction Large Compound
  - Open-cut trench Crossings
  - Construction Envelope
  - ▲ Construction Access – New Access
  - Localised Compound
  - Indicative alignment of the Stanlow AGI To Flint AGI Pipeline
  - Watercourses
  - Newbuild Infrastructure Boundary
  - Radius of Influence
  - Cheshire West Conservation Areas
  - Local Wildlife Site Cheshire



Contains OS data © Crown Copyright and database right 2020

## HyNet North West

PROJECT TITLE  
**HyNet Carbon Dioxide Pipeline DCO**

DRAWING TITLE  
Figure 18-3  
Radii of Influence  
Sheet 4 of 7

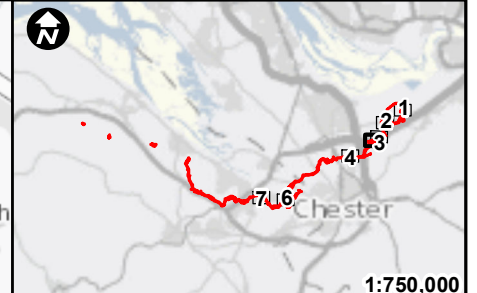
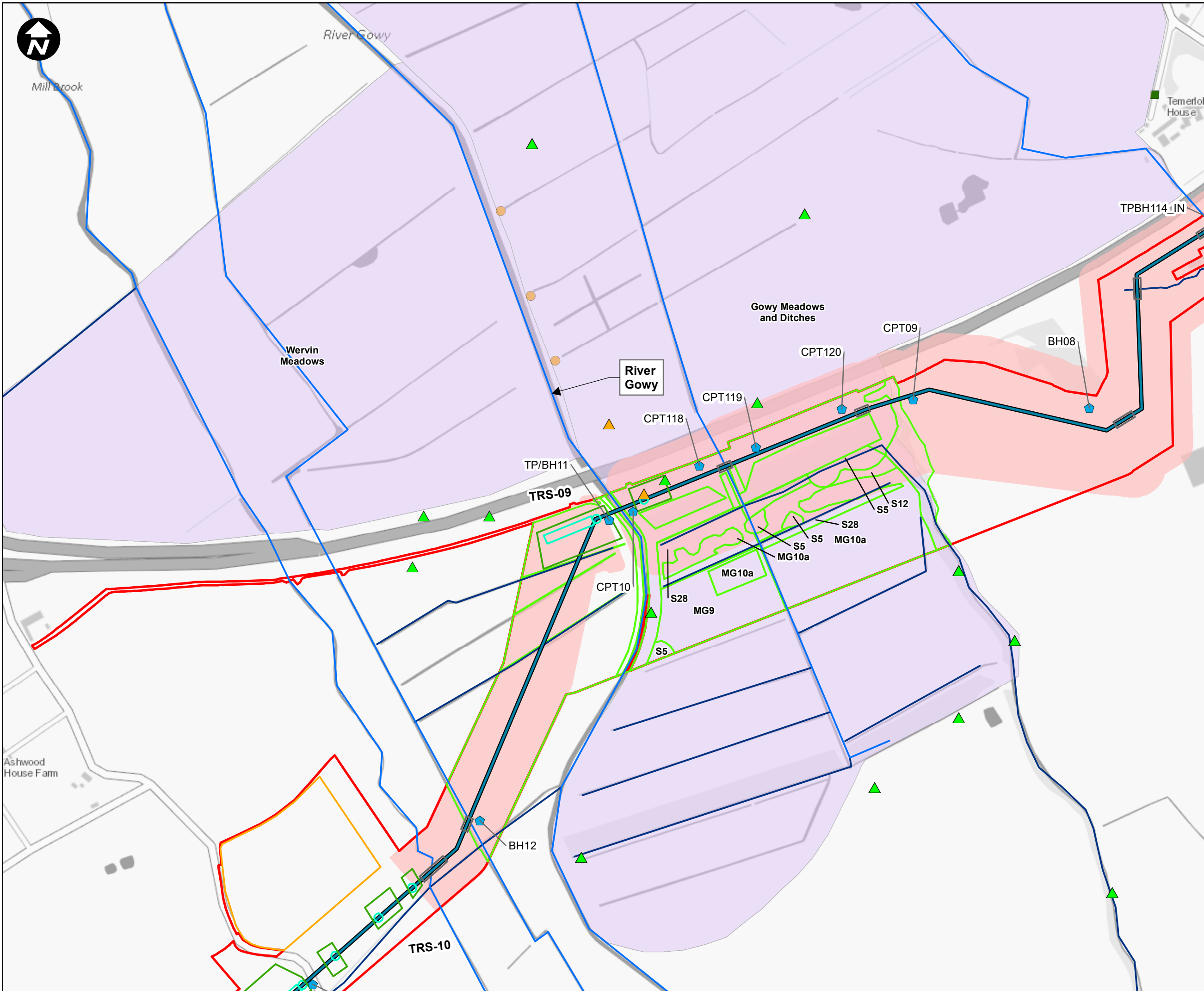
DRAWING STATUS  
FOR DESIGN CHANGE REQUEST 1

DRAWN	CHECKED	APPROVED	AUTHORISED
KD	JH	EI	MT

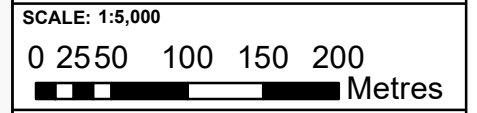
SCALE @ A3 SIZE	DATE	REVISION
1:5,000	22/03/2023	B

DRAWING NUMBER  
EN070007-APP-ES-18.3-Sheet 4





- Key:**
- ▲ BGS Borehole Record
  - ▲ Groundwater Abstraction
  - GI Locations
  - Trenchless Crossing
  - Construction Large Compound
  - Open-cut trench Crossings
  - Construction Envelope
  - Indicative alignment of the Stanlow AGI To Flint AGI Pipeline
  - Environment Agency Designated Main Rivers
  - Watercourses
  - NVC Vegetation
  - NVC Vegetation Line
  - Newbuild Infrastructure Boundary
  - Radius of Influence
  - Local Wildlife Site Cheshire



Contains OS data © Crown Copyright and database right 2020

## HyNet North West

PROJECT TITLE  
**HyNet Carbon Dioxide Pipeline DCO**

DRAWING TITLE  
Figure 18-3  
Radii of Influence  
Sheet 5 of 7

DRAWING STATUS  
FOR DESIGN CHANGE REQUEST 1

DRAWN	CHECKED	APPROVED	AUTHORISED
KD	JH	EI	MT

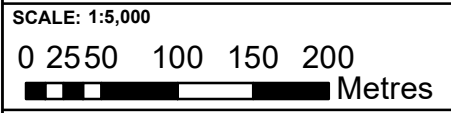
SCALE @ A3 SIZE	DATE	REVISION
1:5,000	22/03/2023	B

DRAWING NUMBER  
EN070007-APP-ES-18.3-Sheet 5



**Key:**

- BGS Borehole Record
- Groundwater Abstraction
- GI Locations
- GI Groundwater Monitoring Borehole
- Trenchless Crossing
- Construction Large Compound
- Open-cut trench Crossings
- Construction Envelope
- Indicative alignment of the Stanlow AGI To Flint AGI Pipeline
- Environment Agency Designated Main Rivers
- Watercourses
- Newbuild Infrastructure Boundary
- Radius of Influence
- England only GWDEs



Contains OS data © Crown Copyright and database right 2020

# HyNet North West

PROJECT TITLE  
**HyNet Carbon Dioxide Pipeline DCO**

DRAWING TITLE  
Figure 18-3  
Radii of Influence  
Sheet 6 of 7

DRAWING STATUS  
FOR DESIGN CHANGE REQUEST 1

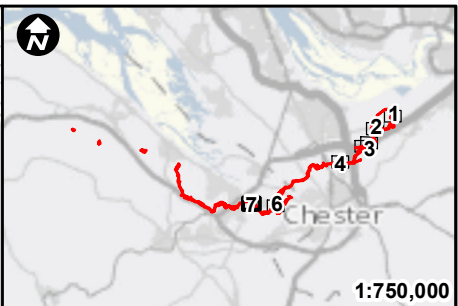
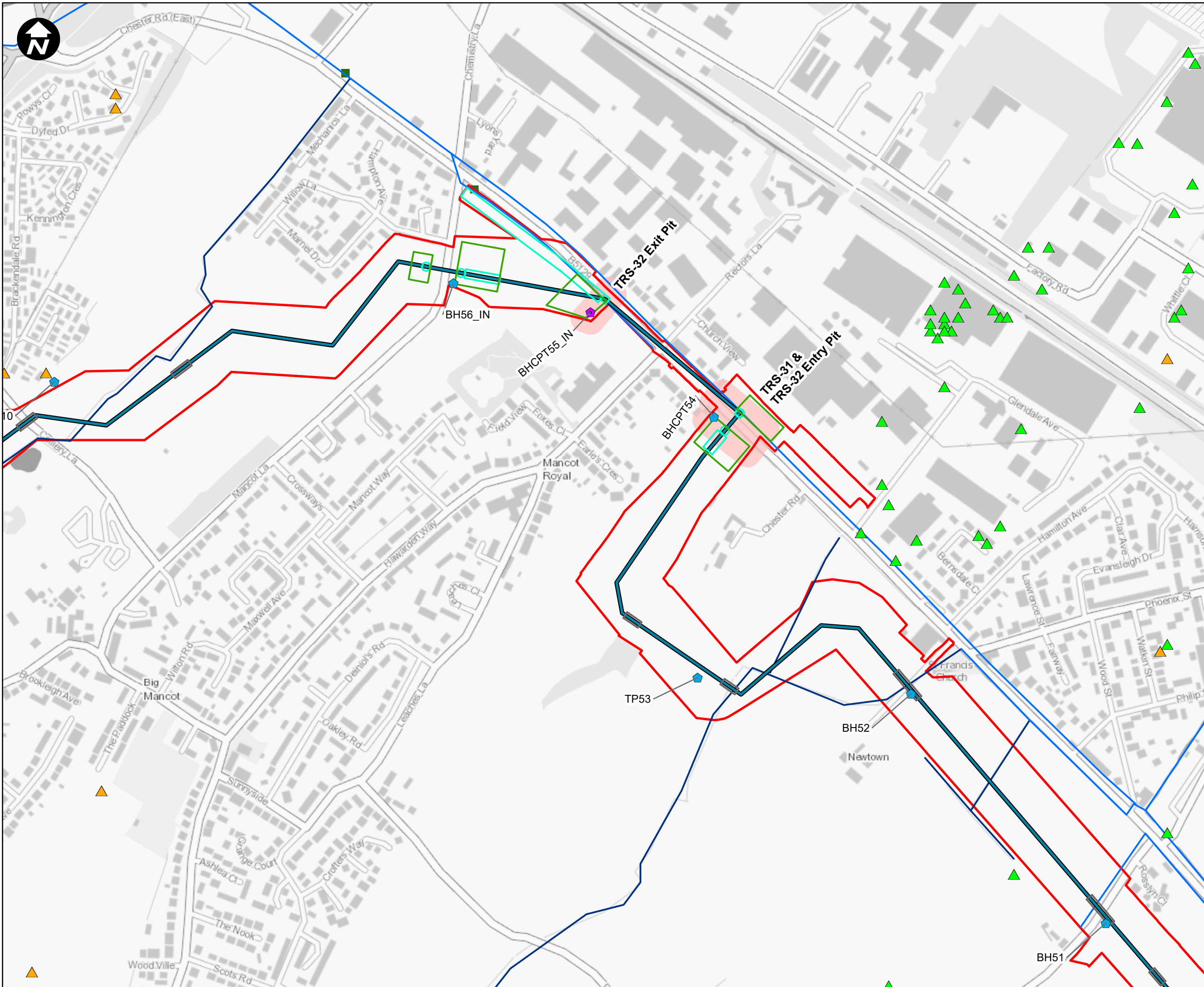
DRAWN	CHECKED	APPROVED	AUTHORISED
KD	JH	EI	MT

SCALE @ A3 SIZE	DATE	REVISION
1:5,000	22/03/2023	B

DRAWING NUMBER  
EN070007-APP-ES-18.3-Sheet 6







**Key:**

- ▲ BGS Borehole Record
- ▲ Groundwater Abstraction
- ⬠ GI Locations
- ⬠ GI Groundwater Monitoring Borehole
- Trenchless Crossing
- Open-cut trench Crossings
- Construction Envelope
- Indicative alignment of the Stanlow AGI To Flint AGI Pipeline
- Environment Agency Designated Main Rivers
- Watercourses
- Newbuild Infrastructure Boundary
- Radius of Influence
- England only GWDTES

**SCALE: 1:5,000**

0 25 50 100 150 200 Metres

Contains OS data © Crown Copyright and database right 2020

# HyNet North West

**PROJECT TITLE**  
**HyNet Carbon Dioxide Pipeline DCO**

**DRAWING TITLE**  
 Figure 18-3  
 Radii of Influence  
 Sheet 7 of 7

**DRAWING STATUS**  
 FOR DESIGN CHANGE REQUEST 1

DRAWN KD	CHECKED JH	APPROVED EI	AUTHORISED MT
SCALE @ A3 SIZE 1:5,000	DATE 22/03/2023	REVISION B	

**DRAWING NUMBER**  
 EN070007-APP-ES-18.3-Sheet 7